

































	Substation		Stream Centerline
	Transmission Pole		75ft Stream Buffer
	Proposed Autotransformer		Amphibian Breeding Area
	Proposed Capacitor Bank		Natural Vernal Pool
	Proposed Capacitor Bank		Natural Vernal Pools 100ft Buffer
	Existing 34.5 kV Transmission		Significant Vernal Pools
	Existing 115 kV Transmission		Significant Vernal Pools 100ft Buffer
	Existing 345 kV Transmission		Wetland Boundary
	Centerline Gas pipeline		Wetland of Special Significance
	Centerline Oil pipeline		WOSS 75ft Buffer
	M&N Pipeline 25' Buffer		Wetland Boundary
	Double Circuit Tower Separation		Deer Wintering Area
	Rebuild of Existing 115 kV Transmission		RTE Species Occurrence
	Proposed 115 kV Transmission		Wading Bird and Waterfowl Habitat
	Proposed 115 kV Transmission		Public / Conservation Lands
	Proposed 345 kV Transmission		
	Proposed Realignment 345 kV Transmission		
	Existing Right of Way		
	Proposed Right of Way Acquisition		
	Existing Right of Way TBR		

# Key to Segment Strip Maps